

“Kinross Forest – Trail Run”



Directions:

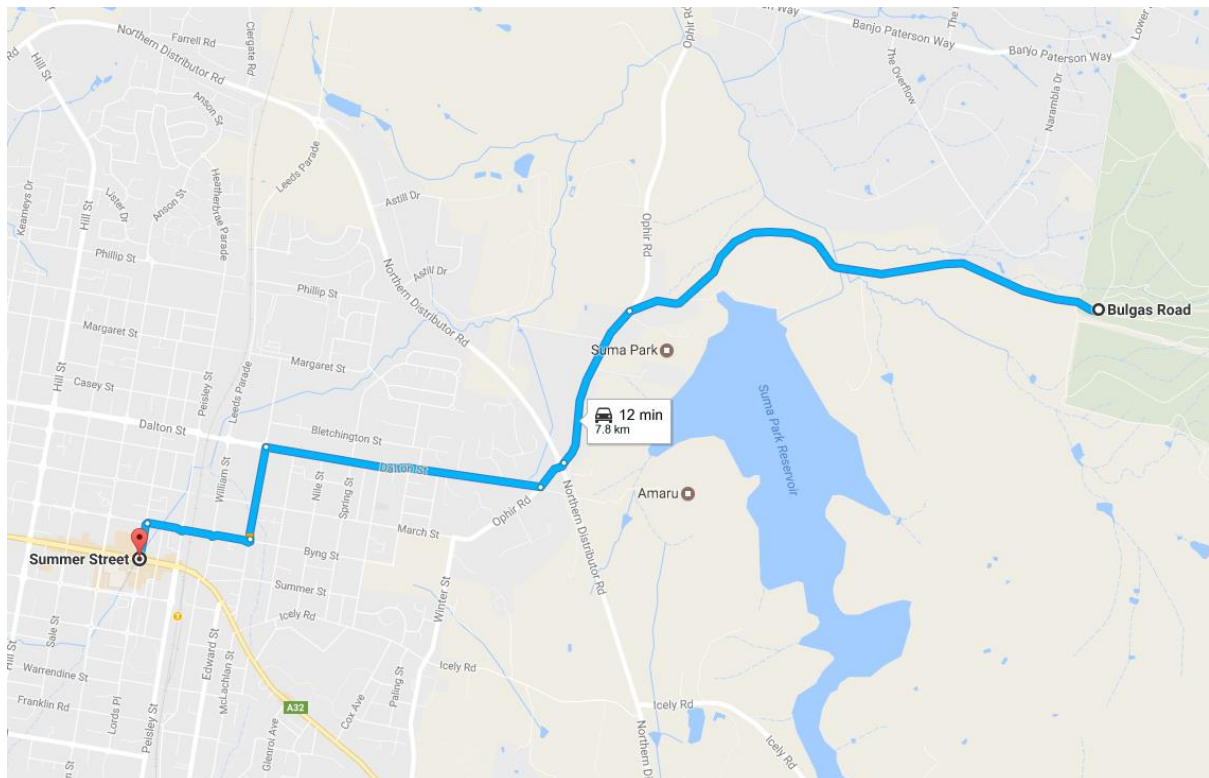
Summer St

Orange NSW 2800

- ↑ Head north on Lords Pl
220 m
- 📍 At the roundabout, take the 3rd exit onto Byng St
📍 Go through 2 roundabouts
700 m
- 📍 At the roundabout, take the 1st exit onto McLachlan St
600 m
- 📍 At the roundabout, take the 3rd exit onto Dalton St
1.8 km
- ↩ Turn left onto Ophir Rd
180 m
- 📍 At the roundabout, take the 2nd exit and stay on Ophir Rd
1.1 km
- ➡ Turn right onto Bulgas Rd
📍 Destination will be on the left
3.3 km

Bulgas Rd

Emu Swamp NSW 2800



“Together we achieve individual goals”

“Kinross Forest – Trail Run”



Parking Location

Parking is available in the carpark at the start of the Kinross Forest along Bulgas Road.

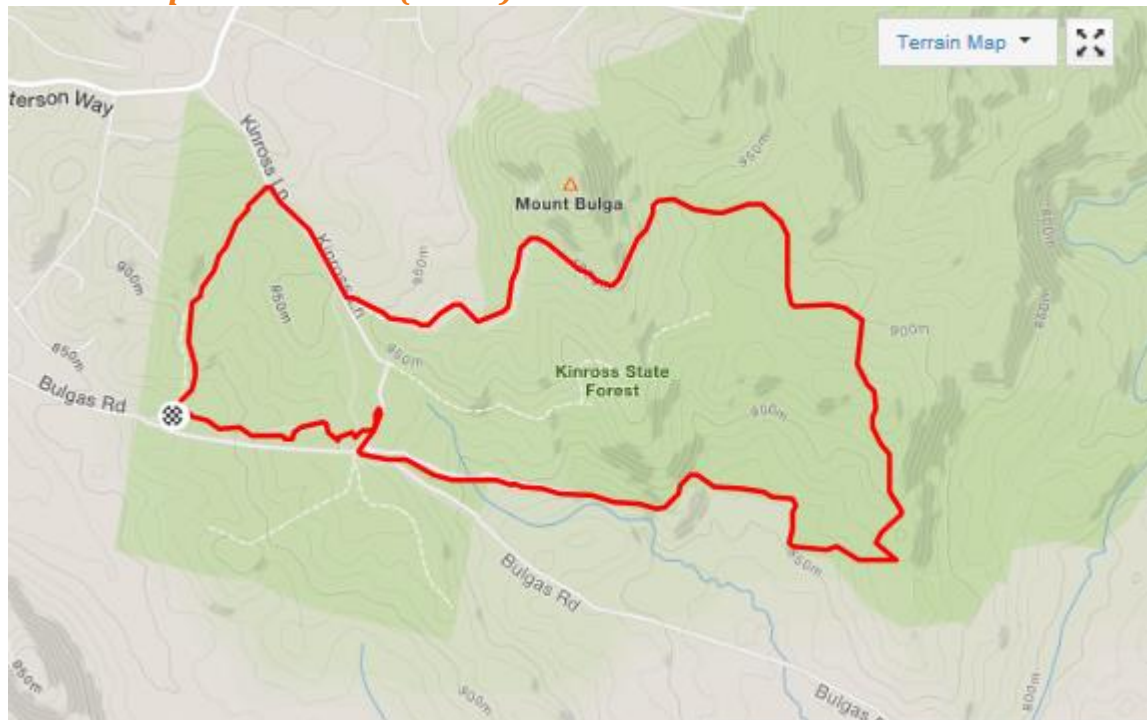


“Together we achieve individual goals”

“Kinross Forest – Trail Run”



Course Map & Elevations (11km):




“Together we achieve individual goals”

“Kinross Forest – Trail Run”



“Together we achieve individual goals”

“Kinross Forest – Trail Run”



“Together we achieve individual goals”